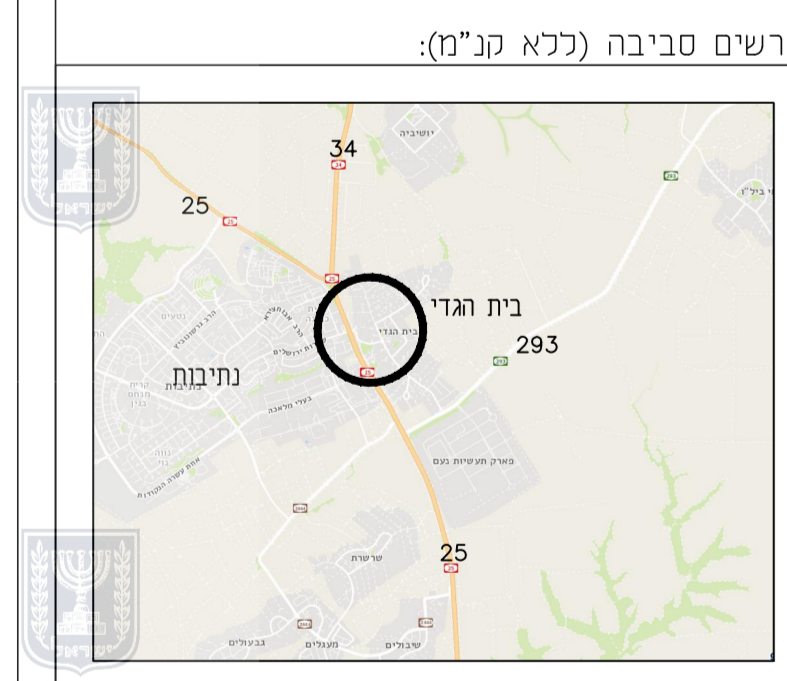


Table with 3 columns: Revision (3.3, 3.2, 3.1), Description (3A, 3A, 3A), and Date (04/22, 04/22, 03/22)

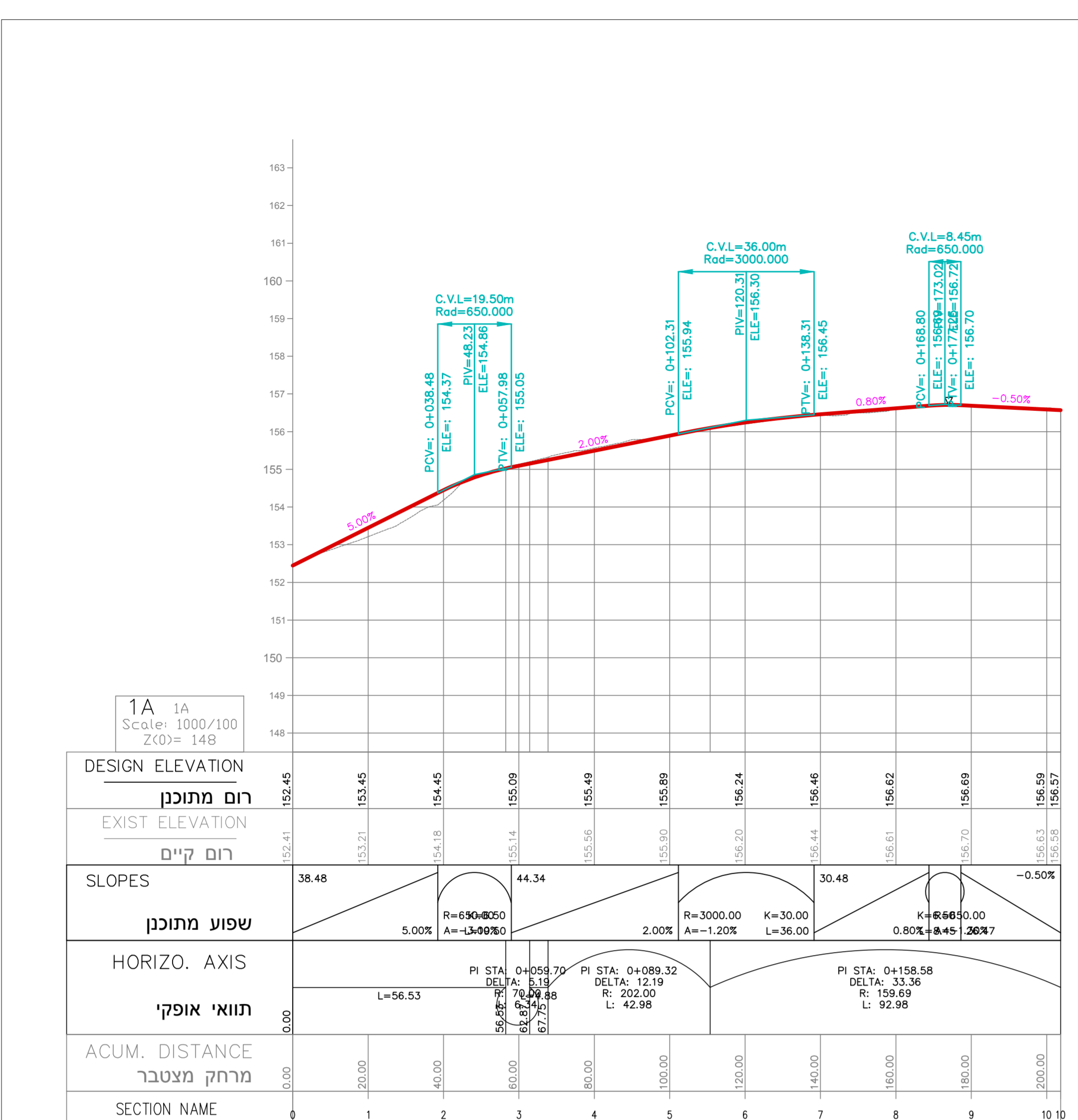


כתובת: בית הגדי, רמת השרון, תל אביב-יפו. מסלול: 153-60-552827

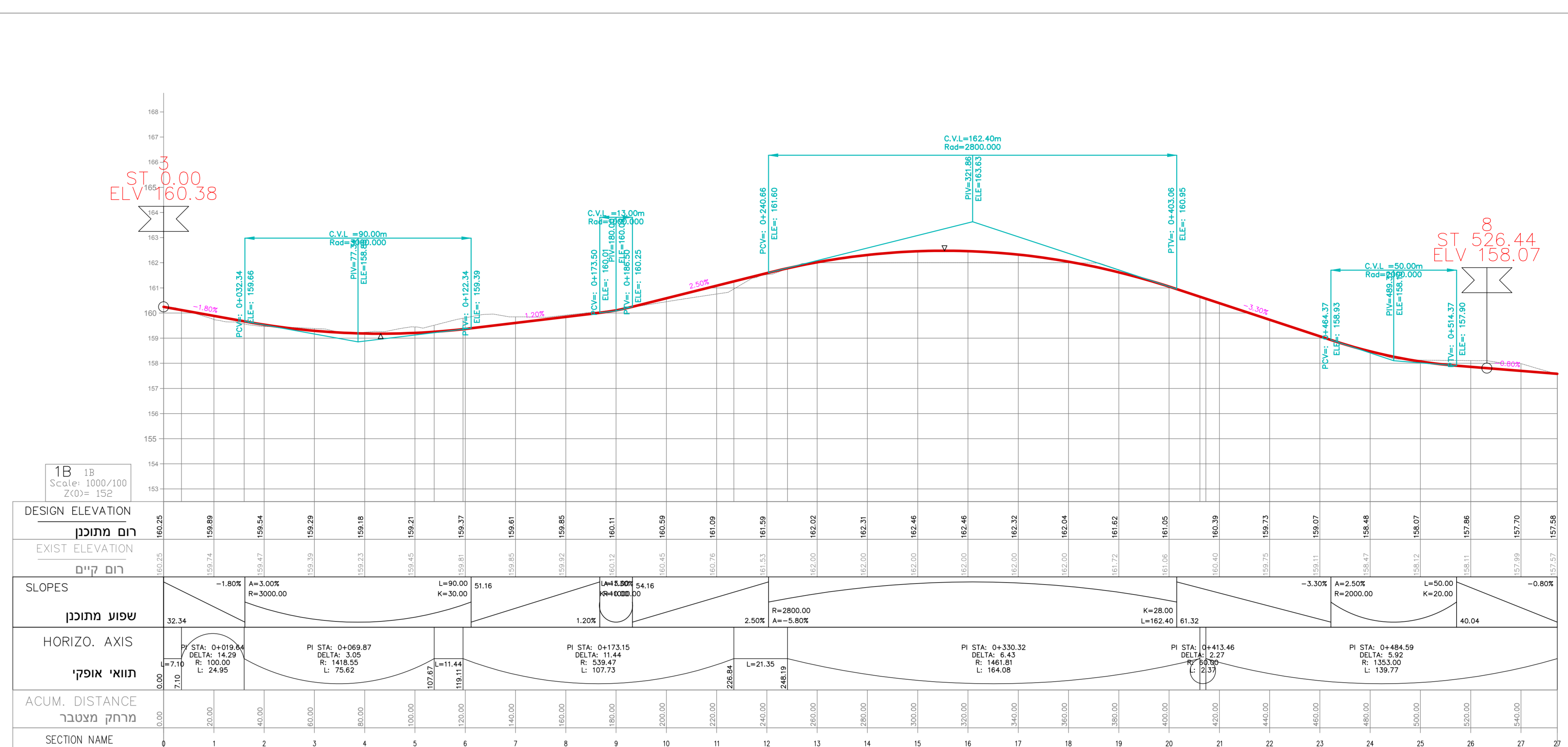


פרוייקט: תוכנית גבולות תחום המגורים בית הגדי

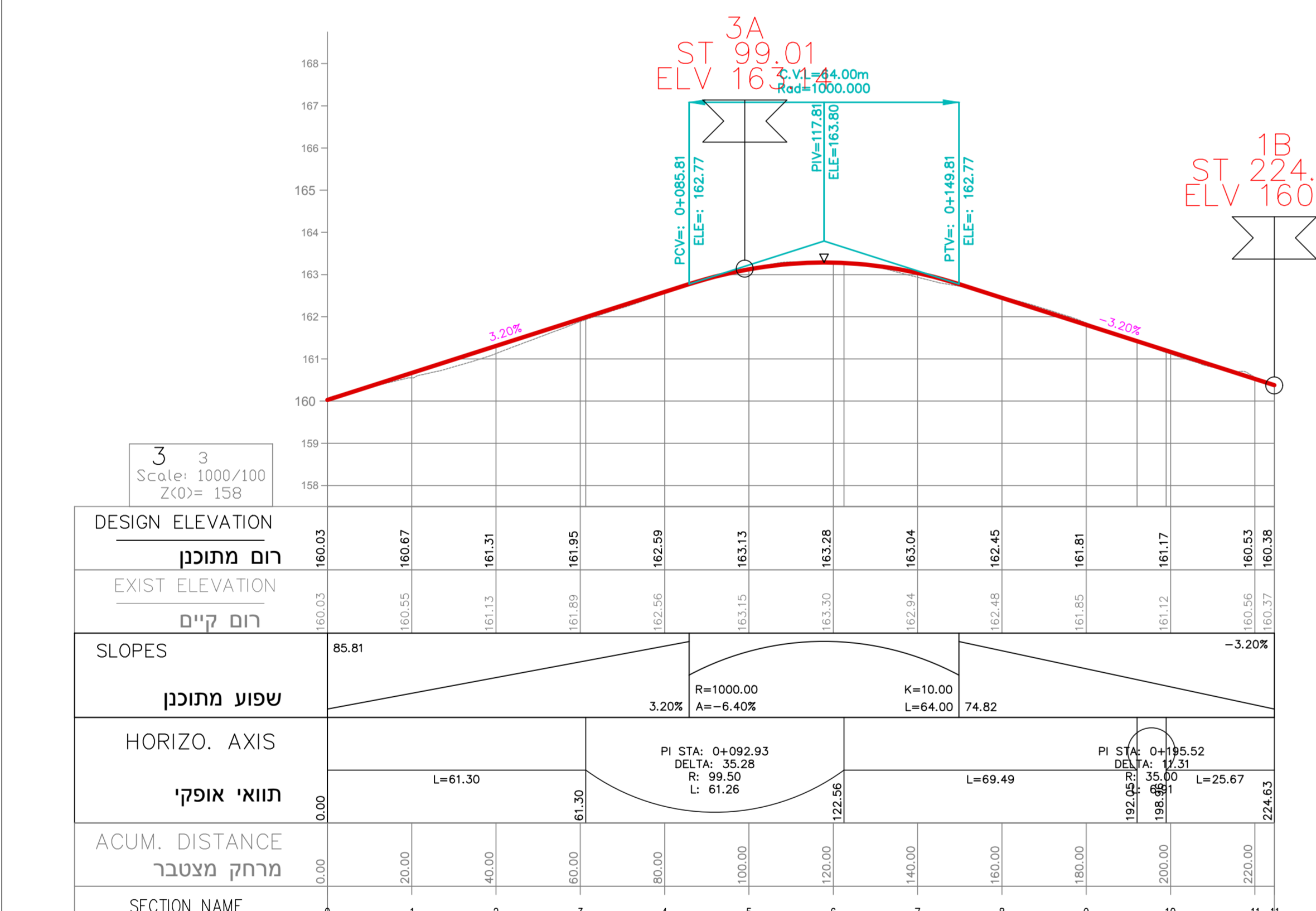
Table with columns for 'Scale' (1:1000), 'Date' (16/02/22), and 'Author' (אילן פרידמן)



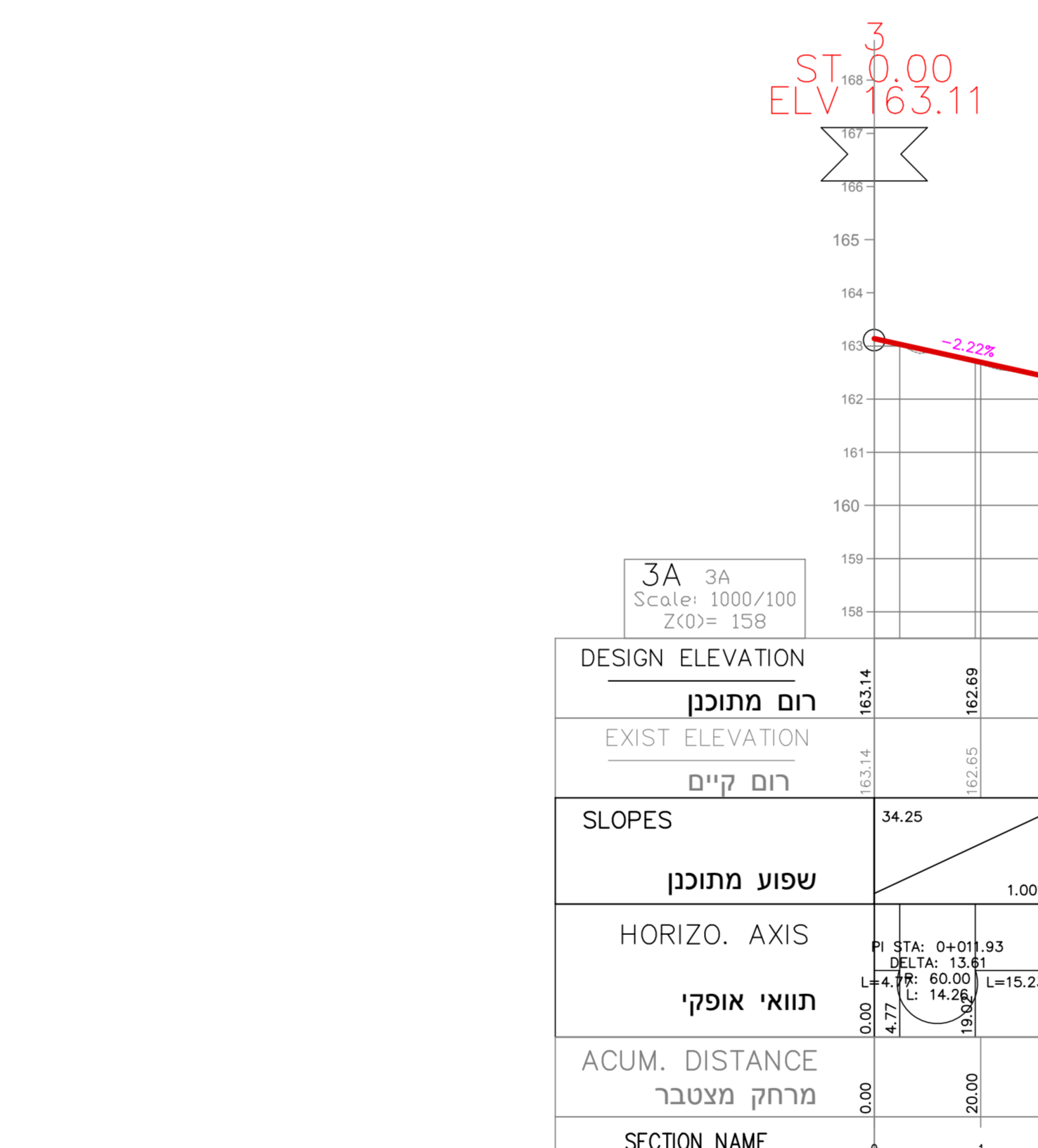
ROAD NO. 1A



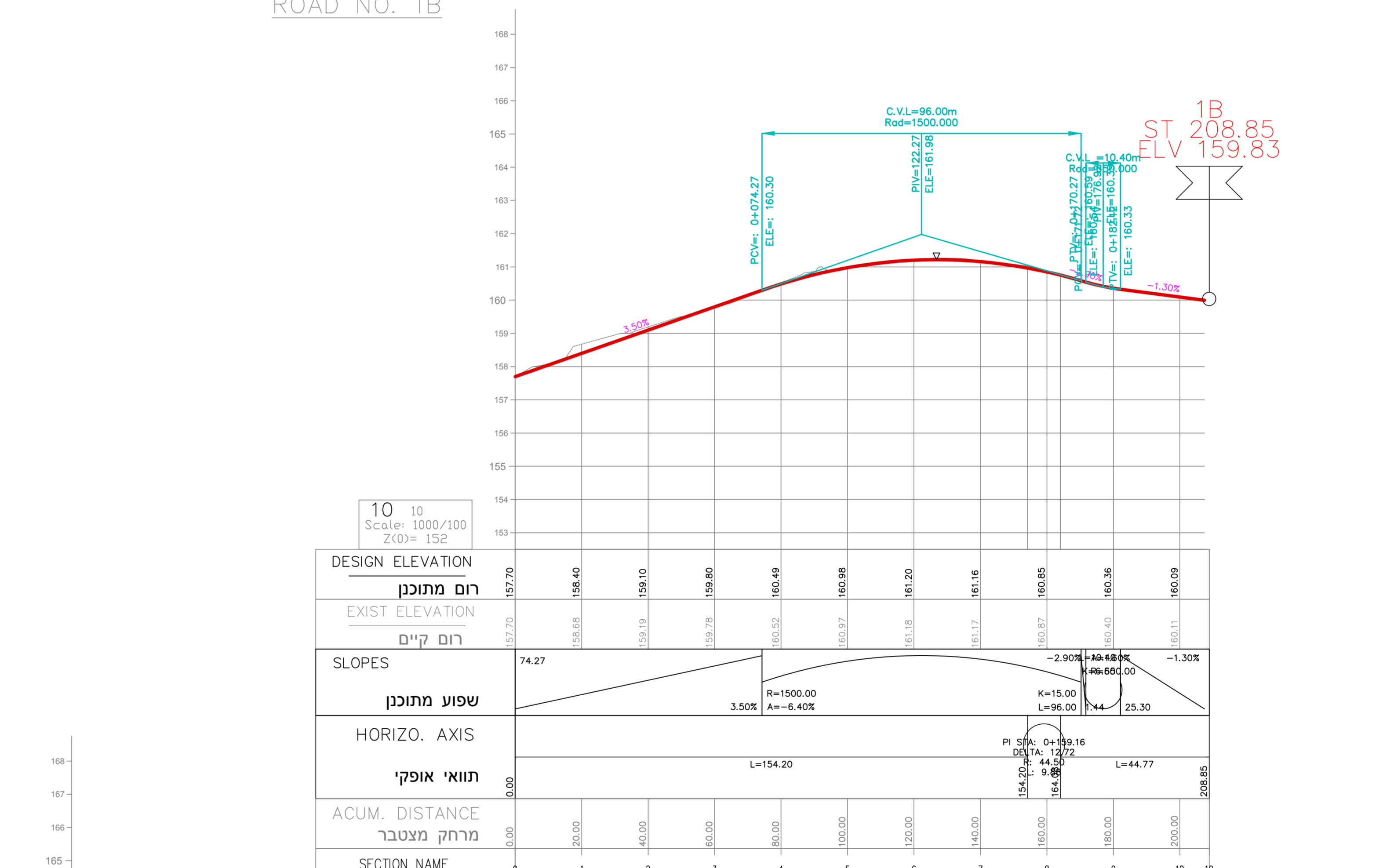
ROAD NO. 1B



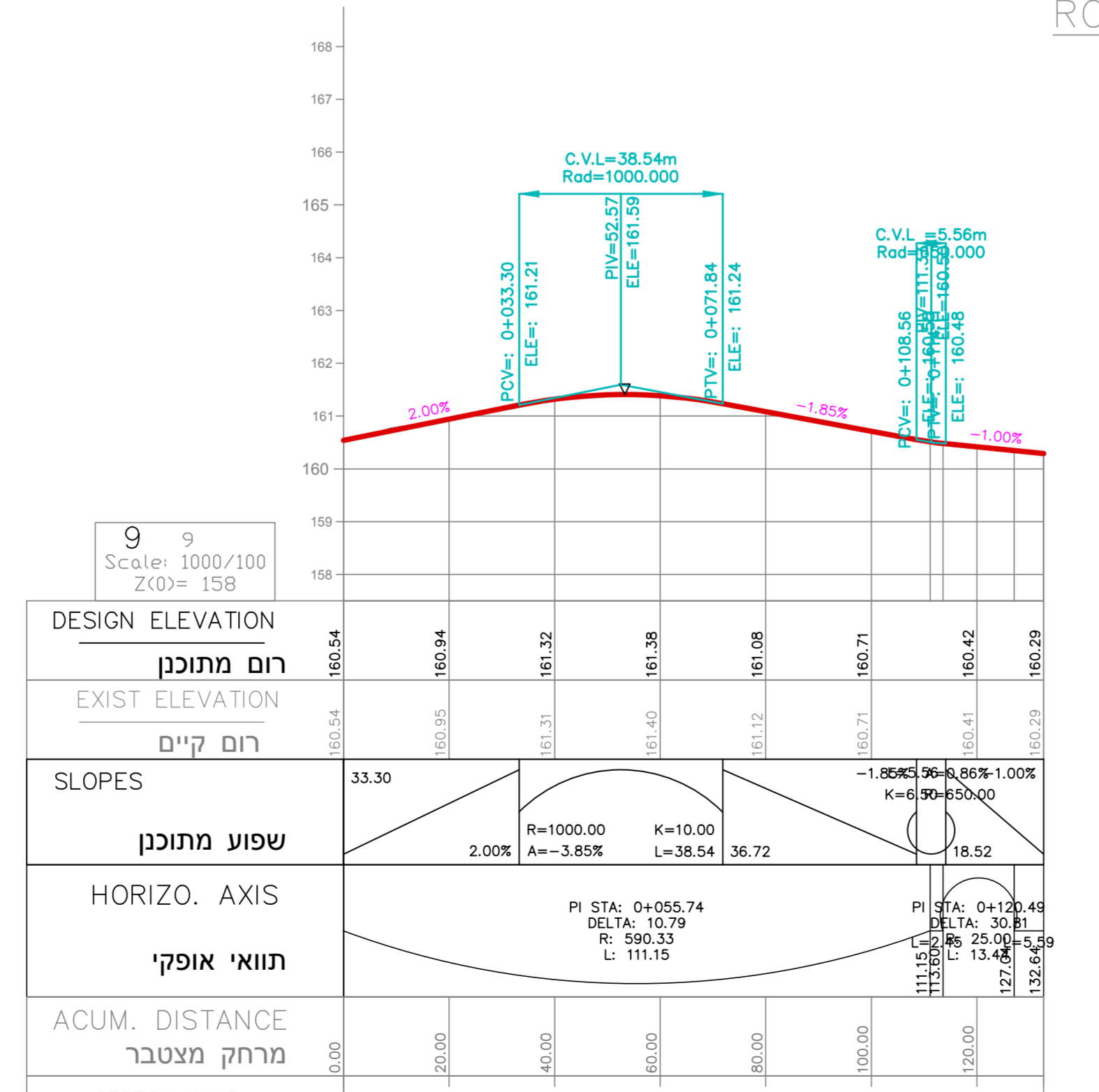
ROAD NO. 3



ROAD NO. 3A



ROAD NO. 10



ROAD NO. 9



ROAD NO. 8