







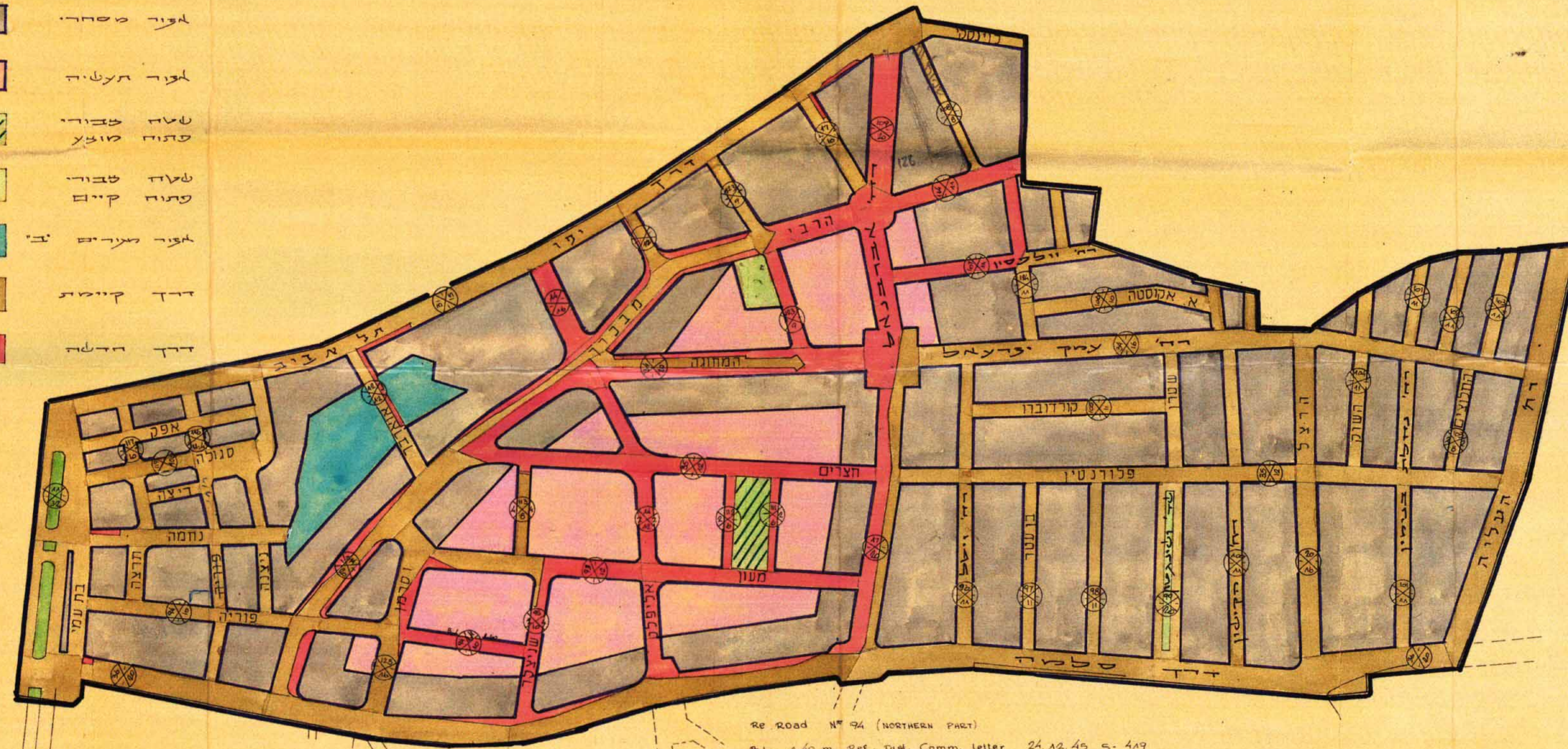


# JAFFA TOWN PLANNING SCHEME blocks 16, 51 B

## proposed modifications

SCALE 1:2500

BOUNDARY SCHEME		גבול תוכנית
BUSINESS AREAS		אזורים מסחריים
INDUSTRIAL "		אזורים תעשייתיים
PROPOSED OPEN SPACES		חלל פתוח המיועד
EXISTING OPEN SPACES		חלל פתוח קיים
HOUSING ZONE "B"		אזור מגורים "ב"
EXISTING ROAD		כביש קיים
NEW "		כביש חדש



Re Road No 94 (NORTHERN PART)  
 B.L. 140 m. Ref. Dist. Comm. Letter 24.12.45 S-419  
 15.2.46

SOUTHERN DISTRICT  
 TOWN PLANNING COMMISSION  
 Provisional approval  
 Scheme NO 'B' Jaffa Passed for Publication  
 at the 10<sup>th</sup> meeting of the COMMISSION  
 held on 28.5.37  
 Adviser Chairman

SOUTHERN DISTRICT T.P.C.  
 Meeting NO' 15 date 4.3.38  
 FINALLY APPROVED SCHEME  
 Chairman Adviser

SOUTHERN DISTRICT  
 TOWN PLANNING COMMISSION  
 FINAL APPROVAL  
 Scheme NO 'B' Jaffa finally approved  
 and ordered to be published  
 in the gazette  
 High Commissioner  
 Date 7.3.38

עיריית יפו ליישום תוכנית  
 מינהל התכנון / תכנון ובנייה ערים  
**השתק נכון ומבוקר**  
 תאריך: 15.2.46  
 חתום: [Signature]  
 חתום: [Signature]